


2009

ABSTRACT OF RATABLES CAPE MAY COUNTY



BOARD OF TAXATION

JOHN SNYDER, *President*

LUANN WOWKANECH, *Commissioner*

ELIZABETH A. BARRY, *Commissioner*

JAMES CAFIERO, JR., *Commissioner*

JOHN A. MCCANN, *Commissioner*

G. R. BROWN, 3rd, *County Tax Administrator*

2009

CAPE MAY COUNTY TAX ASSESSORS

TAXING DISTRICT	ASSESSORS	P. O. ADDRESS	TELEPHONE
1. Avalon Borough	Jeffrey R. Hesley	Borough Hall	967-5754
2. Cape May City	Michael Jones	City Hall	884-9545
3. Cape May Point Borough	Michael Jones	Municipal Hall	884-0269
4. Dennis Township	Patricia A. Sutton	Dennisville	861-9704
5. Lower Township	Arthur E. Amonette	2600 Bayshore Rd., Villas	886-2005
6. Middle Township	Joseph Ravitz	Cape May Court House	465-8726
7. North Wildwood City	Lou Belasco, Jr.	City Hall	522-2030
8. Ocean City	Joseph Elliott	City Hall	525-9374
9. Sea Isle City	Art Berrodin	City Hall	263-4461
10. Stone Harbor Borough	Margaret Slavin	Borough Hall	368-6812
11. Upper Township	Megan McAfee	Municipal Hall	628-2011
12. West Cape May Borough	Arthur E. Amonette	Borough Hall	884-1005
13. West Wildwood Borough	Joseph M. Gallagher	Borough Hall	522-4845
14. Wildwood City	Joseph M. Gallagher	City Hall	522-2444
15. Wildwood Crest Borough	Jason Hesley	Borough Hall	522-3891
16. Woodbine Borough	John H. Miller	Borough Hall	861-2153

2009 ABSTRACT OF RATABLES FOR THE COUNTY OF CAPE MAY

TAXING DISTRICTS	1		2	3	4	5	6
	TAXABLE VALUE		TAXABLE VALUE OF LAND AND IMPROVEMENTS (COL 1A+1B)	TOTAL TAXABLE VALUE OF PARTIAL EXEMPTIONS & ABATEMENTS (ASSESSED VAL.)	NET TAXABLE VALUE OF LAND & IMPROVEMENTS (COL 2-3)	TAXABLE VALUE COMMUNICATION EQUIPMENT	NET TAXABLE VALUE (COL 4+5)
	(A) LAND	(B) IMPROVEMENTS (INCLUDES PARTIAL EXEMPTIONS & ABATEMENTS)					
01: AVALON BORO	6,948,540,400	1,827,727,700	8,776,268,100	0	8,776,268,100	1,538,533	8,777,806,633
02: CAPE MAY CITY	1,442,860,900	795,663,900	2,238,524,800	0	2,238,524,800	765,569	2,239,290,369
03: CAPE MAY POINT (r)	423,673,400	91,846,800	515,520,200	0	515,520,200	59,173	515,579,373
04: DENNIS TWP	590,872,000	456,898,700	1,047,770,700	1,000	1,047,769,700	2,803,517	1,050,573,217
05: LOWER TWP	2,866,825,000	1,836,001,500	4,702,826,500	0	4,702,826,500	6,790,522	4,709,617,022
06: MIDDLE TWP	1,866,605,100	1,389,773,400	3,256,378,500	0	3,256,378,500	7,700,605	3,264,079,105
07: NORTH WILDWOOD CITY	2,285,492,500	1,262,748,900	3,548,241,400	0	3,548,241,400	861,912	3,549,103,312
08: OCEAN CITY	9,232,318,900	3,582,783,647	12,815,102,547	0	12,815,102,547	5,227,845	12,820,330,392
09: SEA ISLE CITY	3,600,917,500	1,217,715,700	4,818,633,200	0	4,818,633,200	1,476,759	4,820,109,959
10: STONE HARBOR (r)	3,696,824,700	716,528,500	4,413,353,200	0	4,413,353,200	577,259	4,413,930,459
11: UPPER TOWNSHIP	1,322,141,900	930,199,800	2,252,341,700	0	2,252,341,700	6,696,647	2,259,038,347
12: WEST CAPE MAY	352,148,800	163,338,200	515,487,000	0	515,487,000	274,134	515,761,134
13: WEST WILDWOOD (r)	199,027,600	74,406,900	273,434,500	0	273,434,500	107,544	273,542,044
14: WILDWOOD CITY	1,026,410,100	808,940,100	1,835,350,200	0	1,835,350,200	2,656,589	1,838,006,789
15: WILDWOOD CREST (R)	1,476,104,600	832,856,700	2,308,961,300	0	2,308,961,300	583,027	2,309,544,327
16: WOODBINE BORO	84,087,000	95,173,700	179,260,700	0	179,260,700	1,416,345	180,677,045
CAPE MAY	37,414,850,400	16,082,604,147	53,497,454,547	1,000	53,497,453,547	39,535,980	53,536,989,527

R = Revaluation
r = reassessment

TAXING DISTRICTS	7	8	9		10		NET VALUATION FOR COUNTY TAX APPORTIONMENT (COL 6-9A+9B -10A+10B)
	GENERAL TAX RATE PER \$100	COUNTY EQUALI- ZATION RATIO	TRUE VALUE		EQUALIZATION		
			(A) UEZ ABATEMENT EXPIRED	(B) CLASS II RAILROADS	(A) AMOUNTS DEDUCTED	(B) AMOUNTS ADDED	
01: AVALON BORO	.393	98.89%	0	0		106,949,569	8,884,756,202
02: CAPE MAY CITY	.853	80.93%	0	0		543,243,261	2,782,533,630
03: CAPE MAY POINT (r)	.465	91.66%	0	0		46,963,168	562,542,541
04: DENNIS TWP	1.135	98.69%	0	0		15,452,371	1,066,025,588
05: LOWER TWP	1.112	104.88%	0	0	205,623,516		4,503,993,506
06: MIDDLE TWP	1.238	100.80%	0	0	18,112,871		3,245,966,234
07: NORTH WILDWOOD CITY	.816	108.32%	0	0	261,416,317		3,287,686,995
08: OCEAN CITY	.706	96.35%	0	0		520,582,996	13,340,913,388
09: SEA ISLE CITY	.546	98.97%	0	0		53,879,485	4,873,989,444
10: STONE HARBOR (r)	.463	90.88%	0	0		448,039,239	4,861,969,698
11: UPPER TOWNSHIP	1.172	101.23%	0	0	26,577,179		2,232,461,168
12: WEST CAPE MAY	.979	102.23%	0	0	10,755,660		505,005,474
13: WEST WILDWOOD (r)	1.171	84.58%	0	0		50,101,235	323,643,279
14: WILDWOOD CITY	1.831	90.74%	0	0		205,346,881	2,043,353,670
15: WILDWOOD CREST (R)	.961	96.64%	0	0		95,405,803	2,404,950,130
16: WOODBINE BORO	1.146	100.58%	0	0		1,017,345	181,694,390
CAPE MAY		%	0	0	522,485,543	2,086,981,353	55,101,485,337

2009 ABSTRACT OF RATABLES FOR THE COUNTY OF CAPE MAY

SECTION 12 - A

TAXING DISTRICT	(i)	(ii)				(iii)	(iv)	(v)
	TOTAL COUNTY TAXES APPORTIONED	ADJUSTMENTS RESULTING FROM:				NET COUNTY TAXES APPORTIONED	MUNICIPAL BUDGET STATE AID	NET COUNTY TAXES APPORTIONED LESS STATE AID (COL.12 AIII-12AIV-COUNTY BPP ADJUSTMENT)
		(A)		(B)				
		EQUAL TABLE APPEALS		APPEALS & CORRECTIONS				
DEDUCT OVERPAY	ADD UNDERPAY	DEDUCT OVERPAY	ADD UNDERPAY					
01: AVALON BORO	14,369,342.86	.00	.00	9,147.88	.00	14,360,194.98	.00	14,360,194.98
02: CAPE MAY CITY	4,500,199.99	.00	.00	658.17	.00	4,499,541.82	.00	4,499,541.82
03: CAPE MAY POINT (T)	909,801.74	.00	.00	.00	.00	909,801.74	.00	909,801.74
04: DENNIS TWP	1,724,086.38	.00	.00	148.25	.00	1,723,938.13	.00	1,723,938.13
05: LOWER TWP	7,284,322.21	.00	.00	3,383.20	.00	7,280,939.01	.00	7,280,939.01
06: MIDDLE TWP	5,249,710.93	.00	.00	19,544.05	.00	5,230,166.88	.00	5,230,166.88
07: NORTH WILDWOOD CITY	5,317,186.04	.00	.00	99,243.23	.00	5,217,942.81	.00	5,217,942.81
08: OCEAN CITY	21,576,299.25	.00	.00	27,598.56	.00	21,548,700.69	.00	21,548,700.69
09: SEA ISLE CITY	7,882,717.75	.00	.00	3,096.73	.00	7,879,621.02	.00	7,879,621.02
10: STONE HARBOR (T)	7,863,278.18	.00	.00	306.12	.00	7,862,972.06	.00	7,862,972.06
11: UPPER TOWNSHIP	3,610,566.14	.00	.00	13,961.69	.00	3,596,604.45	.00	3,596,604.45
12: WEST CAPE MAY	816,746.87	.00	.00	2,295.23	.00	814,451.64	.00	814,451.64
13: WEST WILDWOOD (T)	523,429.25	.00	.00	1,835.76	.00	521,593.49	.00	521,593.49
14: WILDWOOD CITY	3,304,722.02	.00	.00	228,187.97	.00	3,076,534.05	.00	3,076,534.05
15: WILDWOOD CREST (R)	3,889,533.06	.00	.00	1,722.14	.00	3,887,810.92	.00	3,887,810.92
16: WOODBINE BORO	293,854.03	.00	.00	12.10	.00	293,841.93	.00	293,841.93
CAPE MAY	89,115,796.70	.00	.00	411,141.08	.00	88,704,655.62	.00	88,704,655.62

SECTION 12 - B			SECTION 12 - C					SECTION 12 - D	
(A) COUNTY LIBRARY TAXES APPORTIONED	(B) COUNTY HEALTH SERVICE TAXES APPORTIONED	(C) COUNTY OPEN SPACE TAXES APPORTIONED	LOCAL TAXES TO BE RAISED FOR:					TOTAL LEVY ON WHICH TAX RATE IS COMPUTED	
			(i) DISTRICT SCHOOL PURPOSES			(ii) LOCAL MUNICIPAL PURPOSES			
			(A) DISTRICT SCHOOL (adjusted for BPP)	(B) REG., CONSOL. & JOINT SCHOOL	(C) LOCAL SCHOOL	(A) MUNICIPAL BUDGET (adjusted for BPP)	(B) OPEN SPACE BUDGET		
.00	.00	892,062.29	2,988,736.00	.00	.00	16,062,740.66	.00	34,303,733.93	01
812,482.35	.00	279,537.47	1,483,921.00	4,810,143.51	.00	7,158,426.29	.00	19,044,052.44	02
164,284.92	.00	56,523.26	27,620.00	.00	.00	1,227,373.87	.00	2,385,603.79	03
311,289.04	.00	107,100.25	8,293,482.00	.00	.00	1,456,003.32	.00	11,891,812.74	04
1,314,692.98	.00	452,312.12	14,370,876.00	11,628,430.02	.00	17,214,611.04	.00	52,261,861.17	05
944,126.23	.00	324,763.75	22,986,545.00	.00	.00	10,851,615.04	.00	40,337,216.90	06
942,172.33	.00	323,985.05	6,413,740.00	.00	.00	15,954,545.81	.00	28,852,386.00	07
.00	.00	1,338,568.21	22,686,960.00	.00	.00	44,697,831.31	.00	90,272,060.21	08
1,422,805.23	.00	489,511.70	3,196,187.00	.00	.00	13,177,611.32	.00	26,165,736.27	09
1,419,830.23	.00	488,500.64	2,129,907.00	.00	.00	8,366,436.42	.00	20,267,646.35	10
649,213.42	.00	223,363.57	21,961,910.00	.00	.00	.00	.00	26,431,091.44	11
147,039.76	.00	50,582.23	893,129.00	1,724,843.47	.00	1,403,692.73	.00	5,033,738.83	12
94,165.07	.00	32,390.41	1,107,755.50	.00	.00	1,441,815.25	.00	3,197,719.72	13
556,814.61	.00	191,163.35	9,370,402.00	.00	.00	20,405,768.00	.00	33,600,682.01	14
702,010.72	.00	241,530.25	5,888,014.00	.00	.00	11,418,728.86	.00	22,138,094.75	15
53,059.68	.00	18,253.98	1,270,204.00	.00	.00	429,595.35	.00	2,064,954.94	16
9,533,986.57	.00	5,510,148.53	125,069,388.50	18,163,417.00	.00	171,266,795.27	.00	418,248,391.49	99

2009 ABSTRACT OF RATABLES FOR THE COUNTY OF CAPE MAY

TAXING DISTRICTS	SECTION 13						
	REAL PROPERTY EXEMPT FROM TAXATION						
	(A) PUBLIC SCHOOL	(B) OTHER SCHOOL	(C) PUBLIC PROPERTY	(D) CHURCH AND CHARITABLE	(E) CEMETERIES AND GRAVEYARDS	(F) OTHER EXEMPTS	(G) TOTAL AMOUNT OF EXEMPTS (13A+B+C+D+E+F)
01: AVALON BORO	4,761,900	13,726,100	157,702,100	39,289,700	0	9,008,000	224,487,800
02: CAPE MAY CITY	9,175,200	0	72,987,400	46,151,900	0	199,433,400	327,747,900
03: CAPE MAY POINT (T)	0	0	34,497,000	6,019,700	0	2,689,400	43,206,100
04: DENNIS TWP	13,459,500	3,388,000	114,909,900	5,778,900	1,714,100	18,324,000	157,574,400
05: LOWER TWP	75,882,100	2,664,100	128,647,600	51,793,800	4,929,000	55,859,500	319,776,100
06: MIDDLE TWP	128,533,200	1,192,000	207,286,100	122,568,900	2,669,500	29,614,400	491,864,100
07: NORTH WILDWOOD CITY	16,856,000	0	897,570,300	49,849,400	0	11,678,000	975,953,700
08: OCEAN CITY	73,997,300	3,483,900	219,608,900	123,510,800	0	31,945,600	452,546,500
09: SEA ISLE CITY	7,404,500	5,867,400	114,210,300	12,191,600	0	5,366,300	145,040,100
10: STONE HARBOR (T)	9,805,000	0	259,137,600	14,375,600	0	11,950,300	295,268,500
11: UPPER TOWNSHIP	26,938,700	0	143,921,400	15,648,100	1,291,400	15,849,700	203,649,300
12: WEST CAPE MAY	2,019,800	0	7,423,600	0	0	21,100	9,464,500
13: WEST WILDWOOD (T)	0	0	3,809,300	393,100	0	912,400	5,114,800
14: WILDWOOD CITY	16,250,900	5,098,700	120,135,100	30,002,900	0	71,726,000	243,213,600
15: WILDWOOD CREST (R)	15,601,300	0	63,794,900	14,972,000	0	1,784,000	96,152,200
16: WOODBINE BORO	2,759,200	0	100,314,800	5,284,700	147,200	0	108,505,900
CAPE MAY	403,444,600	35,420,200	2,645,956,300	537,831,100	10,751,200	466,162,100	4,099,565,500

TAXING DISTRICTS	SECTION 14				SECTION 15	
	AMOUNT OF MISCELLANEOUS REVENUES TO SUPPORT LOCAL BUDGET				DEDUCTIONS ALLOWED	
	(A) SURPLUS REVENUE	(B) MISCELLANEOUS REVENUES ANTICIPATED	(C) RECEIPTS FROM DELINQUENT TAX	(D) TOTAL OF MISCELLANEOUS REVENUES (COL. 14A+B+C)	(A) SENIOR CITIZEN, DISABLED AND SURVIVING SPOUSE	(B) VETERANS AND WIDOWS
01: AVALON BORO	2,139,000.00	2,873,009.04	375,000.00	5,387,009.04	5,250.00	38,750.00
02: CAPE MAY CITY	2,000,000.00	5,635,928.46	138,012.00	7,773,940.46	7,250.00	52,000.00
03: CAPE MAY POINT (r)	105,000.00	258,817.92	18,000.00	381,817.92	1,000.00	7,000.00
04: DENNIS TWP	1,030,000.00	2,156,378.98	350,000.00	3,536,378.98	17,250.00	79,500.00
05: LOWER TWP	1,949,500.00	3,856,749.12	905,000.00	6,711,249.12	139,250.00	375,250.00
06: MIDDLE TWP	2,785,300.00	7,075,259.92	645,000.00	10,505,559.92	62,750.00	207,750.00
07: NORTH WILDWOOD CITY	1,900,000.00	5,866,564.03	4,000.00	7,770,564.03	25,075.00	84,660.00
08: OCEAN CITY	2,067,000.00	14,439,384.93	850,200.00	17,356,584.93	21,500.00	170,500.00
09: SEA ISLE CITY	594,000.00	3,071,342.79	223,300.00	3,888,642.79	5,000.00	43,500.00
10: STONE HARBOR (r)	800,000.00	2,275,561.62	290,000.00	3,365,561.62	2,500.00	24,750.00
11: UPPER TOWNSHIP	3,100,000.00	8,286,195.39	417,502.62	11,803,698.01	19,250.00	145,500.00
12: WEST CAPE MAY	362,000.00	279,619.80	185,900.00	827,519.80	3,250.00	12,000.00
13: WEST WILDWOOD (r)	275,000.00	317,482.53	130,000.00	722,482.53	4,500.00	10,750.00
14: WILDWOOD CITY	.00	5,856,299.39	.00	5,856,299.39	20,250.00	37,500.00
15: WILDWOOD CREST (R)	1,275,000.00	5,913,863.72	446,400.00	7,635,263.72	16,500.00	65,250.00
16: WOODBINE BORO	459,875.00	3,044,031.96	25,000.00	3,528,906.96	6,500.00	16,000.00
CAPE MAY	20,841,675.00	71,206,489.60	5,003,314.62	97,051,479.22	357,075.00	1,370,660.00

2009 ABSTRACT OF RATABLES FOR THE COUNTY OF CAPE MAY

TAXING DISTRICTS	ADDENDUM TO ABSTRACT OF RATABLES -- ASSESSED VALUE OF PARTIAL EXEMPTIONS & ABATEMENTS (COLUMN 3)							
	(1) POLLUTION CONTROL	(2) FIRE SUPPRESSION	(3) FALLOUT SHELTER	(4) WATER- SEWER FACILITY	(5) UEZ ABATEMENT	(6) HOME IMPROVEMENT	(7) MULTI- FAMILY DWELLING	(8) CLASS 4 ABATEMENT
01: AVALON BORO	0	0	0	0	0	0	0	0
02: CAPE MAY CITY	0	0	0	0	0	0	0	0
03: CAPE MAY POINT (f)	0	0	0	0	0	0	0	0
04: DENNIS TWP	0	0	1,000	0	0	0	0	0
05: LOWER TWP	0	0	0	0	0	0	0	0
06: MIDDLE TWP	0	0	0	0	0	0	0	0
07: NORTH WILDWOOD CITY	0	0	0	0	0	0	0	0
08: OCEAN CITY	0	0	0	0	0	0	0	0
09: SEA ISLE CITY	0	0	0	0	0	0	0	0
10: STONE HARBOR (f)	0	0	0	0	0	0	0	0
11: UPPER TOWNSHIP	0	0	0	0	0	0	0	0
12: WEST CAPE MAY	0	0	0	0	0	0	0	0
13: WEST WILDWOOD (f)	0	0	0	0	0	0	0	0
14: WILDWOOD CITY	0	0	0	0	0	0	0	0
15: WILDWOOD CREST (R)	0	0	0	0	0	0	0	0
16: WOODBINE BORO	0	0	0	0	0	0	0	0
CAPE MAY	0	0	1,000	0	0	0	0	0

2009 ABSTRACT OF RATABLES FOR THE COUNTY OF CAPE MAY

TAXING DISTRICTS	ADDENDUM -- EQUALIZED VALUE BASED ON IN LIEU OF TAXES (COL.10B)				
	(1) C.12 PL 1977 IN LIEU OF TAX	(2) NJ HOUSING FINANCE AGENCY	(3) URBAN RENEWAL	(4) OTHER	(5) TOTAL
01: AVALON BORO	0	0	0	0	0
02: CAPE MAY CITY	0	0	0	0	0
03: CAPE MAY POINT (f)	0	0	0	0	0
04: DENNIS TWP	0	0	0	0	0
05: LOWER TWP	0	0	0	0	0
06: MIDDLE TWP	0	0	0	0	0
07: NORTH WILDWOOD CITY	0	0	0	0	0
08: OCEAN CITY	0	0	0	0	0
09: SEA ISLE CITY	0	0	0	0	0
10: STONE HARBOR (f)	0	0	0	0	0
11: UPPER TOWNSHIP	0	0	0	0	0
12: WEST CAPE MAY	0	0	0	0	0
13: WEST WILDWOOD (f)	0	0	0	0	0
14: WILDWOOD CITY	0	0	0	0	0
15: WILDWOOD CREST (R)	0	0	0	0	0
16: WOODBINE BORO	0	0	0	0	0
CAPE MAY	0	0	0	0	0

BREAKDOWN OF GENERAL TAX RATE


TAXING DISTRICTS	COUNTY TAX	LIBRARY TAX	HEALTH SERVICE TAX	COUNTY OPEN SPACE TAX	DISTRICT SCHOOL TAX	REGIONAL SCHOOL TAX	LOCAL SCHOOL TAX	MUNICIPAL PURPOSE TAX	MUNICIPAL OPEN SPACE TAX	GENERAL TAX RATE	EFFECTIVE TAX RATE
01: AVALON BORO	.164	.000	.000	.011	.035	.000	.000	.183	.000	.393	.390
02: CAPE MAY CITY	.201	.037	.000	.013	.067	.215	.000	.320	.000	.853	.680
03: CAPE MAY POINT (r)	.177	.032	.000	.011	.006	.000	.000	.239	.000	.465	.420
04: DENNIS TWP	.165	.030	.000	.011	.790	.000	.000	.139	.000	1.135	1.120
05: LOWER TWP	.155	.028	.000	.010	.306	.247	.000	.366	.000	1.112	1.160
06: MIDDLE TWP	.161	.029	.000	.010	.705	.000	.000	.333	.000	1.238	1.240
07: NORTH WILDWOOD CITY	.148	.027	.000	.010	.181	.000	.000	.450	.000	.816	.880
08: OCEAN CITY	.169	.000	.000	.011	.177	.000	.000	.349	.000	.706	.680
09: SEA ISLE CITY	.164	.030	.000	.011	.067	.000	.000	.274	.000	.546	.540
10: STONE HARBOR (r)	.179	.033	.000	.012	.049	.000	.000	.190	.000	.463	.420
11: UPPER TOWNSHIP	.160	.029	.000	.010	.973	.000	.000	.000	.000	1.172	1.180
12: WEST CAPE MAY	.158	.029	.000	.010	.174	.335	.000	.273	.000	.979	1.000
13: WEST WILDWOOD (r)	.191	.035	.000	.012	.405	.000	.000	.528	.000	1.171	.990
14: WILDWOOD CITY	.168	.031	.000	.011	.510	.000	.000	1.111	.000	1.831	1.640
15: WILDWOOD CREST (R)	.169	.031	.000	.011	.255	.000	.000	.495	.000	.961	.920
16: WOODBINE BORO	.163	.030	.000	.011	.704	.000	.000	.238	.000	1.146	1.140


2009 SPECIAL TAXING DISTRICT SUMMARY


<u>DISTRICT</u>	<u>ASSESSED VALUATION</u>	<u>TOTAL LEVY</u>	<u>TAX RATE/\$100</u>
<u>Dennis Township</u>			
Fire District #1	584,077,245	315,900	0.054
Fire District #2	349,007,447	232,400	0.067
Fire District #3	<u>117,488,525</u>	<u>144,938</u>	0.123
Total	\$1,050,573,217	\$693,238	-
<u>Lower Township</u>			
Fire District #1	1,328,823,453	449,139	0.034
Fire District #2	1,940,034,422	856,600	0.044
Fire District #3	<u>1,440,759,147</u>	<u>646,477</u>	0.045
Total	\$4,709,617,022	\$1,952,216	-
<u>Middle Township</u>			
Fire District #1	2,053,195,793	1,295,694	0.063
Fire District #2	672,832,845	417,600	0.062
Fire District #3	345,888,118	317,674	0.093
Fire District #4	<u>192,162,349</u>	<u>158,459</u>	0.082
Total	\$3,264,079,105	\$2,189,427	-
<u>Upper Township</u>			
Fire District #1	382,208,912	71,585	0.019
Fire District #2	382,765,763	417,000	0.108
Fire District #3	825,742,614	458,796	0.056
Fire District #4	<u>668,321,058</u>	<u>454,537</u>	0.068
Total	\$2,259,038,347	\$1,401,918	-
<u>North Wildwood</u>			
SID No. 1	\$80,272,400	\$25,000	0.031
<u>Wildwood</u>			
SID No. 1	\$165,832,400	\$97,000	0.058
SID No. 2	\$248,078,100	\$125,000	0.050


Total Amount of Miscellaneous Revenues (included Surplus Revenues Appropriated) for the Support of the County Budget	\$51,799,192.56
Rate per \$100 to be applied to Column 11 for apportionment of County Taxes16173030
Net County Taxes Apportioned (Column 12 A iii)	88,704,655.62
* Adjustments (Net Total (Column 12 A i))	411,141.08
* Net Overpayments are added to the Net Taxes Apportioned Net Underpayments are deducted from the Net Taxes Apportioned	
Rate per \$100 to be applied to Column 11 for apportionment of Library Taxes02920400
Rate per \$100 to be applied to Column 11 for apportionment of Health Taxes00000000
Rate per \$100 to be applied to Column 11 for apportionment of Open Space Taxes01004782
County Percentage Level of Taxable Value of Real Property is 100%	


CAPE MAY COUNTY BOARD OF TAXATION



John Snyder


LuAnn Wowkanek

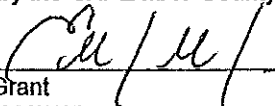

Elizabeth Barry


James Cafiero


John McCann

ATTEST: 
George R. Brown, III

I hereby certify this to be a true copy of the Abstract of Ratables and Exemptions for the County of CAPE MAY,
State of New Jersey for the year 2009 as filed with me by the CAPE MAY County Board of Taxation


Edmund Grant
County Treasurer

2009 TOTAL TAXABLE LINE ITEMS AND ASSESSMENTS FOR CAPE MAY COUNTY

	Class 1 Count	Class 1 Value	Class 2 Count	Class 2 Value	Class 3A Count	Class 3A Value	Class 3B Count	Class 3B Value	Class 4A Count	Class 4A Value	Class 4B Count	Class 4B Value	Class 4C Count	Class 4C Value	Total Line Items	Total Taxable
Avalon Borough	201	261,121,000	6,255	8,345,688,800	-	-	-	-	162	179,460,600	-	-	-	-	6,608	8,776,268,100
Cape May City	161	41,928,800	3,350	1,722,062,000	-	-	-	-	273	352,884,200	-	-	118	121,649,800	3,902	2,238,624,800
Cape May Point	68	38,977,600	601	477,839,200	-	-	-	-	1	703,600	-	-	-	-	670	615,520,200
Dennis Twp.	685	63,040,300	3,605	813,939,600	67	15,189,200	192	1,468,000	181	154,133,700	-	-	-	-	4,620	1,047,770,700
Lower Twp.	840	135,540,800	13,993	4,236,884,100	14	5,612,600	64	951,900	340	309,691,200	-	-	5	14,165,900	16,269	4,702,826,600
Middle Twp.	3,296	210,336,200	7,992	2,390,302,800	41	11,338,900	61	1,812,600	530	832,106,200	3	5,362,400	10	6,119,400	11,923	3,266,378,600
North Wildwood	118	54,080,600	7,385	3,083,034,000	-	-	-	-	233	351,901,300	-	-	75	69,246,600	7,791	3,548,241,400
Ocean City	747	203,208,600	17,616	12,006,892,900	-	-	-	-	697	651,146,947	2	733,300	64	54,122,800	19,018	12,815,102,647
Sea Isle City	422	96,384,700	6,216	4,688,884,300	-	-	-	-	168	133,664,200	-	-	-	-	6,783	4,818,633,200
Stone Harbor	49	70,404,000	2,904	4,176,796,200	-	-	-	-	188	161,782,800	-	-	2	4,370,200	3,163	4,413,363,200
Upper Twp.	1,228	100,064,300	6,683	1,914,369,900	32	13,379,300	72	441,900	293	198,697,600	1	24,019,300	5	1,369,600	7,212	2,262,341,700
West Cape May	128	30,261,600	876	439,119,200	6	3,463,800	9	155,900	34	41,307,300	-	-	2	1,189,600	1,053	615,487,000
West Wildwood	157	28,491,600	778	233,262,300	-	-	-	-	10	10,167,900	-	-	2	632,700	947	273,434,500
Wildwood City	279	65,928,000	4,238	1,116,327,400	-	-	-	-	588	483,881,800	6	5,766,900	245	183,648,100	5,334	1,835,360,200
Wildwood Crest	128	62,085,100	4,903	1,896,484,200	-	-	-	-	146	326,660,800	-	-	37	23,731,400	6,213	2,308,961,300
Woodbine	166	8,603,600	1,084	132,643,000	16	4,344,600	26	102,300	61	23,942,900	6	4,763,000	2	5,061,400	1,380	179,260,700
Totals	8,671	1,469,322,600	86,266	47,673,197,800	165	63,328,200	413	4,932,600	3,772	3,891,822,647	18	40,644,900	667	474,208,200	99,761	63,497,454,647

CAPE MAY COUNTY BOARD OF TAXATION
 7 N. MAIN STREET
 CAPE MAY COURT HOUSE, NEW JERSEY 08210
 PHONE: (609) 465-1030
 FAX: (609) 463-0293